

**BRITISH ISLES**

(Chorus)The British Isles, the British Isles - in the Atlantic across the channel from France - bagpipes, the Beatles and Big Ben are found in the British Isles. (Chorus) Edinburgh, Scotland and Loch Lomond are found in the British Isles (Chorus)

The United Kingdom is Northern Ireland and England and Scotland and Wales governed by the Houses of Parliament in the capital - London.(Chorus) Westminster Abbey and Isle of Man are found in the British Isles.

Off the west coast of Britain is Ireland - also called the Emerald Isle. The capital of Ireland is Dublin. It became a republic in 1949. The British Isles, the British Isles - the home of Shakespeare and Churchill, the King of England, C.S. Lewis and Tennyson were all from the British Isles.

The British Isles, the British Isles, Oxford and Cambridge and Stonehenge - Glasgow and Belfast, the Channel Islands - are all in the British Isles. The British Isles - the British Isles - St. Patrick, House of Lords, House of Commons, Camelot's Round Table, Robin Hood's Men are all in the British Isles.

**WESTERN EUROPE**  
Luxembourg, Liechtenstein, Switzerland, Austria, Belgium and Netherlands, France and Monaco, Germany are all in Western Europe.

**SCANDINAVIA**  
Copenhagen, Denmark; Oslo,Norway; Reykjavik, Iceland; Helsinki, Finland and Stockholm, Sweden - These are the capitals and countries of Scandinavia. Up around the Arctic circle, the Nordic countries have the northern lights, forests and fjords, skiing and fishing in the land of the midnight sun - and the northernmost town in the world is Hammerfest. This is Scandinavia.

**SOUTHERN EUROPE**  
Portugal, Spain, Andorra, Italy, Vatican City, San Marino and Croatia, Bosnia-Herzegovina, Serbia and Montenegro, Albania, Macedonia, Greece, Bulgaria, Turkey, Malta - countries of Southern Europe

**MIDDLE EAST**  
The Middle East has Israel, Iran, Iraq, Bahrain and Yemen, Kuwait, Saudi Arabia, Oman, Qatar, United Arab Emirates, island of Cyprus, Jordan and Lebanon, Turkey and Syria too - 15 countries of Southwest Asia - Muslims, Christians and Jews

**SOUTH ASIA**  
Afghanistan, Sri Lanka, Nepal and Bangladesh, Bhutan and India, Maldives and Pakistan are the countries of South Asia.

**SOUTHEAST ASIA**  
In Southeast Asia there is Malaysia Laos and Burma (Myanmar) and Kampuchea (Cambodia) Brunei, Vietnam and Indonesia Singapore, Thailand and Philippines. (East Timor became an independent state in 2002.)

**ASIA**  
The continent of Asia has Hong Kong and China, Taiwan, Macao and Japan and Mongolia, North Korea and South Korea are in this beautiful land

**OCEANIA**  
Polynesia, Melanesia, Micronesia 30,000 islands in the Pacific Ocean This part of the world is known as Oceania Solomon Islands and Fiji, Society Islands, Tahiti, Santa Cruz Islands, Nauru, Western Samoa and Tuvalu, Papua New Guinea and Guam - These are just some of the 30,000 islands of Oceania.

**NEW ZEALAND**  
North Island and South Island are both part of New Zealand. They're both Pacific Islands on the Tasman Sea. They're southeast of Australia and part of Polynesia. The British and the Maori people live in this land.

"Geography Songs Map of the World"  
Copyright 1996 by Kathy Troxel  
Song lyrics copyright 1989, 1996 by Kathy Troxel.  
Revised 1999, 2004  
Published by Audio Memory  
800-365-SING  
www.audiomemory.com

**CONTINENTS and OCEANS**  
North America, South America, Europe, Asia and Australia, Africa, Antarctica - These are the continents. Indian, Arctic and the Atlantic and the Pacific and the Southern - These are the oceans around the world.

**GREENLAND**  
The biggest island in the north is Greenland. It's in the North Atlantic, northeast of Canada. A land of ice and snow, of fish and Eskimos - The Danish people settled there and called it Greenland.

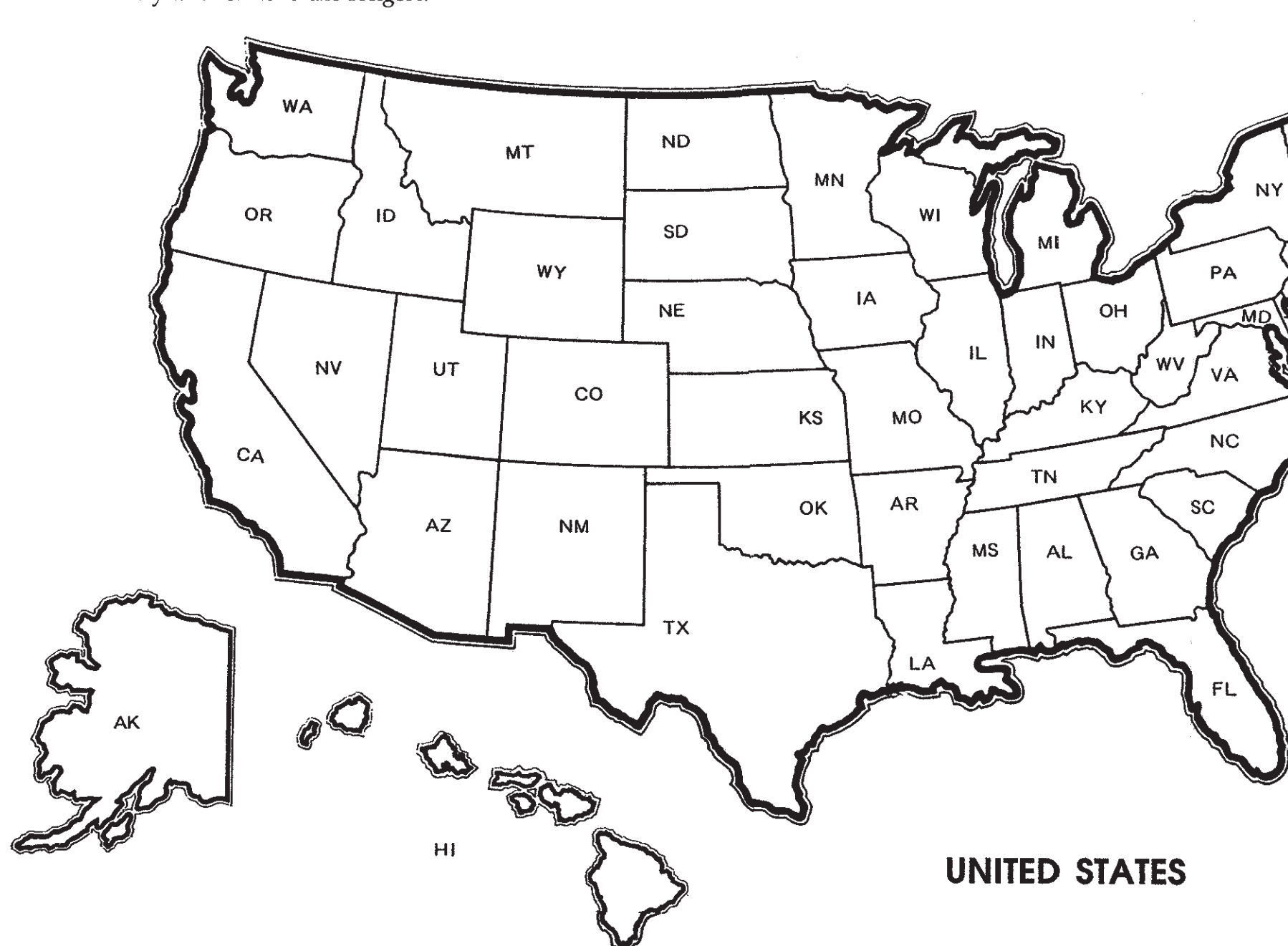
**CANADA**  
Nova Scotia and Manitoba Ontario, Prince Edward Island New Brunswick, Newfoundland Alberta and British Columbia, Yukon Territory, Nunavut, Saskatchewan Northwest Territories and Quebec These are the provinces and territories of Canada.

**WEST INDIES**  
Cuba, Antigua, Grenada, Bahamas, Barbados, Barbuda, Trinidad and Tobago, St. Vincent and the Grenadines, Dominica and St. Lucia, Haiti and Jamaica Beautiful islands in the Caribbean Sea - the West Indies. Over 7,000 islands in the Caribbean Sea - the West Indies. There's Puerto Rico and Dominican Republic There's Guadeloupe, Martinique and Aruba Beautiful islands in the Caribbean Sea - the West Indies.

**MEXICO**  
31 states between the two oceans and the capital - Mexico City make up the country we call Mexico - south of the U.S.A. More than a mile high is the central highland. This is between the mountains of Mexico. Spanish and Indian people live together. A person from these two groups is a Mestizo.

**CENTRAL AMERICA**  
Belize, El Salvador, Honduras, Panama, Guatemala, Nicaragua, Costa Rica too - These are the countries of Central America - Caribbean on the east, Pacific on the west.

**SOUTH AMERICA**  
Argentina, Venezuela and Colombia Ecuador, Peru and Chile and Bolivia Uruguay and Paraguay , Brazil and Guyana and Surinam - These are the countries of South America. The French have French Guiana. The British have the Falkland Islands. Brazil is the biggest country and Chile is the longest.

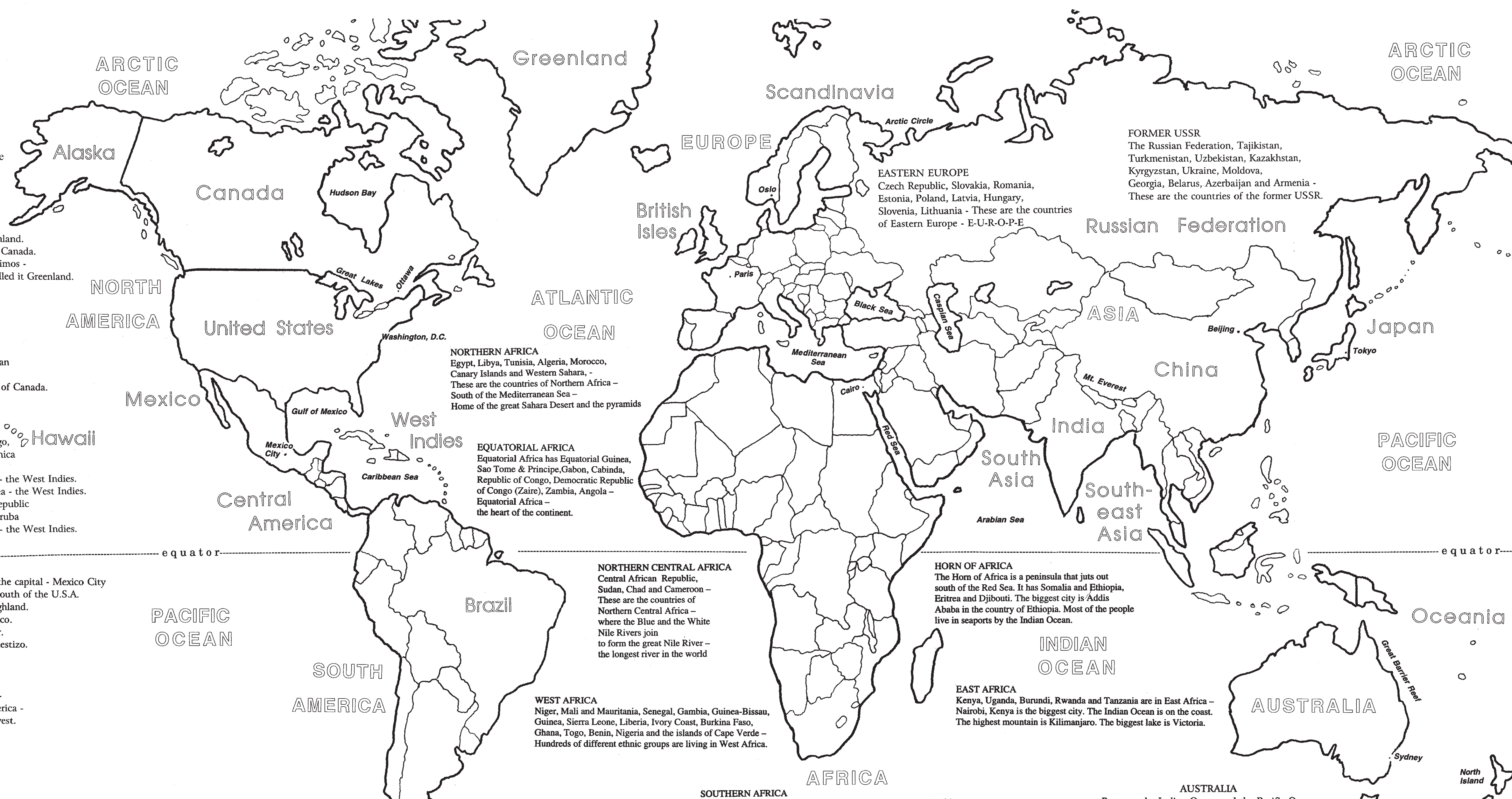


**UNITED STATES**  
The northern border of the United States - Washington and Idaho, Montana, North Dakota, Minnesota and Wisconsin Michigan, Ohio, Pennsylvania, New York Vermont, New Hampshire and Maine.

The southern border of the United States - California, Arizona, New Mexico Texas and Louisiana, Mississippi Alabama, Florida - these are the states on the southern border of the United States.

The eastern border of the United States - Florida, Georgia, South Carolina, North Carolina Virginia, Maryland, Delaware, New Jersey, New York, Connecticut, Rhode Island, Massachusetts, New Hampshire, Maine

In the middle of the United States - Oregon, Nevada, Utah, Colorado, Kansas and Nebraska, Wyoming, South Dakota, Iowa, Missouri and Oklahoma, Arkansas, Tennessee, Kentucky, West Virginia, Kentucky, Indiana, Kentucky, Illinois



**NORTHERN AFRICA**  
Egypt, Libya, Tunisia, Algeria, Morocco, Canary Islands and Western Sahara. These are the countries of Northern Africa - South of the Mediterranean Sea - Home of the great Sahara Desert and the pyramids

**EQUATORIAL AFRICA**  
Equatorial Africa has Equatorial Guinea, Sao Tome & Principe, Gabon, Cabinda, Republic of Congo, Democratic Republic of Congo (Zaire), Zambia, Angola - Equatorial Africa - the heart of the continent.

**NORTHERN CENTRAL AFRICA**  
Central African Republic, Sudan, Chad and Cameroon - These are the countries of Northern Central Africa - where the Blue and the White Nile Rivers join to form the great Nile River - the longest river in the world

**WEST AFRICA**  
Niger, Mali and Mauritania, Senegal, Gambia, Guinea-Bissau, Guinea, Sierra Leone, Liberia, Ivory Coast, Burkina Faso, Ghana, Togo, Benin, Nigeria and the islands of Cape Verde - Hundreds of different ethnic groups are living in West Africa.

**SOUTHERN AFRICA**  
Malawi, Botswana, Zimbabwe, Mozambique, Namibia, South Africa, Lesotho and Swaziland - these are the countries of Southern Africa. Comoros, Seychelles and Madagascar and Mauritius are islands to the east.

**EASTERN EUROPE**  
Czech Republic, Slovakia, Romania, Estonia, Poland, Latvia, Hungary, Slovenia, Lithuania - These are the countries of Eastern Europe - E-U-R-O-P-E

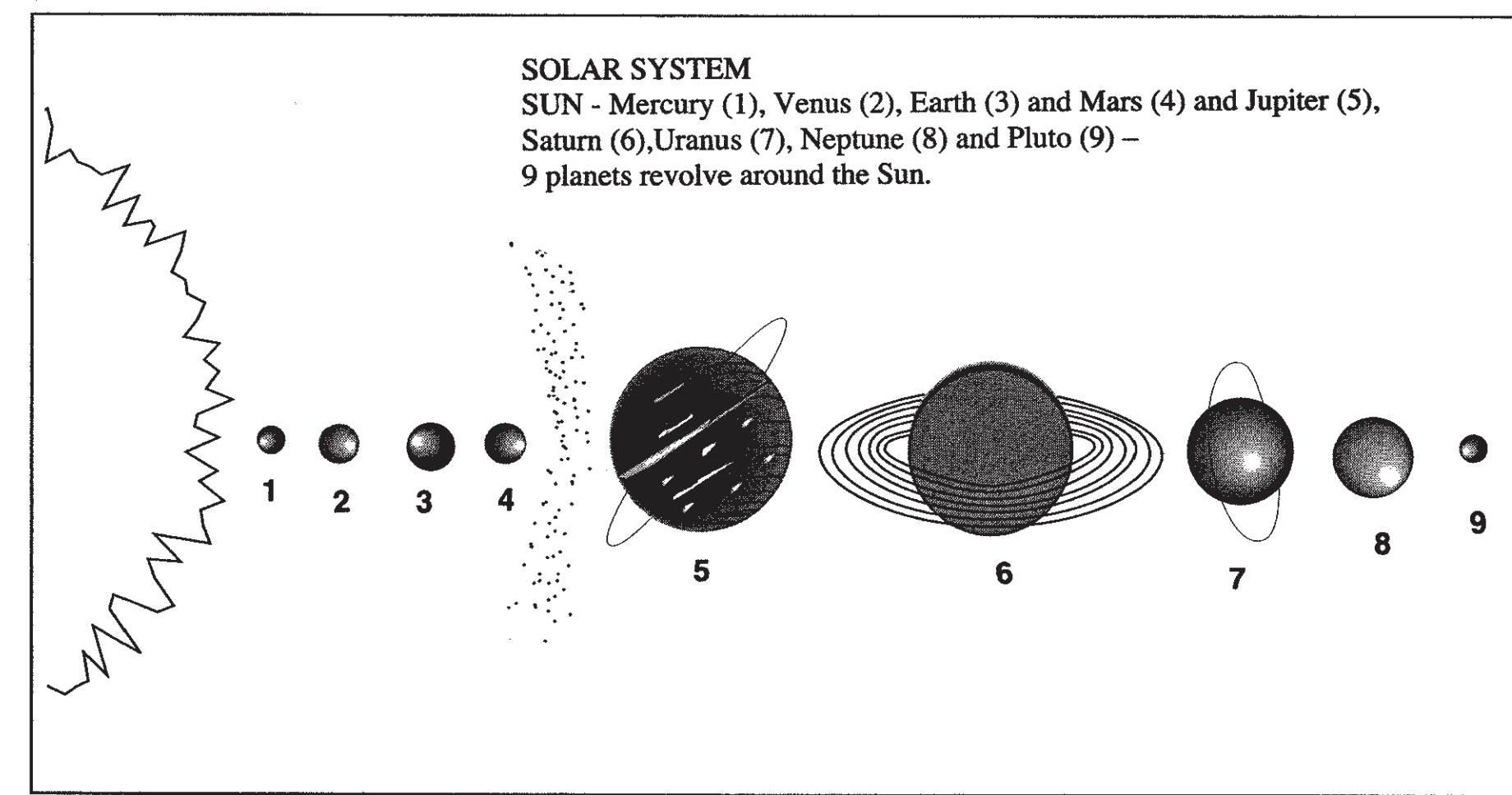

**FORMER USSR**  
The Russian Federation, Tajikistan, Turkmenistan, Uzbekistan, Kazakhstan, Kyrgyzstan, Ukraine, Moldova, Georgia, Belarus, Azerbaijan and Armenia - These are the countries of the former USSR.

**HORN OF AFRICA**  
The Horn of Africa is a peninsula that juts out south of the Red Sea. It has Somalia and Ethiopia, Eritrea and Djibouti. The biggest city is Addis Ababa in the country of Ethiopia. Most of the people live in seaports by the Indian Ocean.

**EAST AFRICA**  
Kenya, Uganda, Burundi, Rwanda and Tanzania are in East Africa - Nairobi, Kenya is the biggest city. The Indian Ocean is on the coast. The highest mountain is Kilimanjaro. The biggest lake is Victoria.

**AUSTRALIA**  
Between the Indian Ocean and the Pacific Ocean there is the biggest island and the smallest continent. It's to the south of Asia - down under the equator. It is the biggest island and the smallest continent. The central plains are called the "outback" with the sheep and cattle stations. The Aborigines were the first people in this nation. With six states and two territories, kangaroos, koala bears - The biggest island in the world - Australia.

The Pacific states are Hawaii, California, Oregon and Washington. And the biggest of all is Alaska - These are the Pacific states.



**SOLAR SYSTEM**  
SUN - Mercury (1), Venus (2), Earth (3) and Mars (4) and Jupiter (5), Saturn (6), Uranus (7), Neptune (8) and Pluto (9) - 9 planets revolve around the Sun.